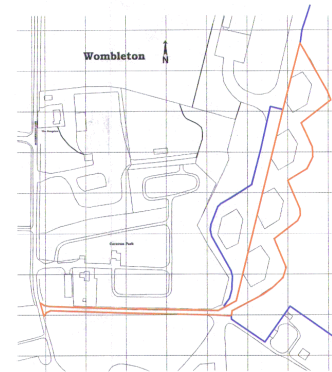
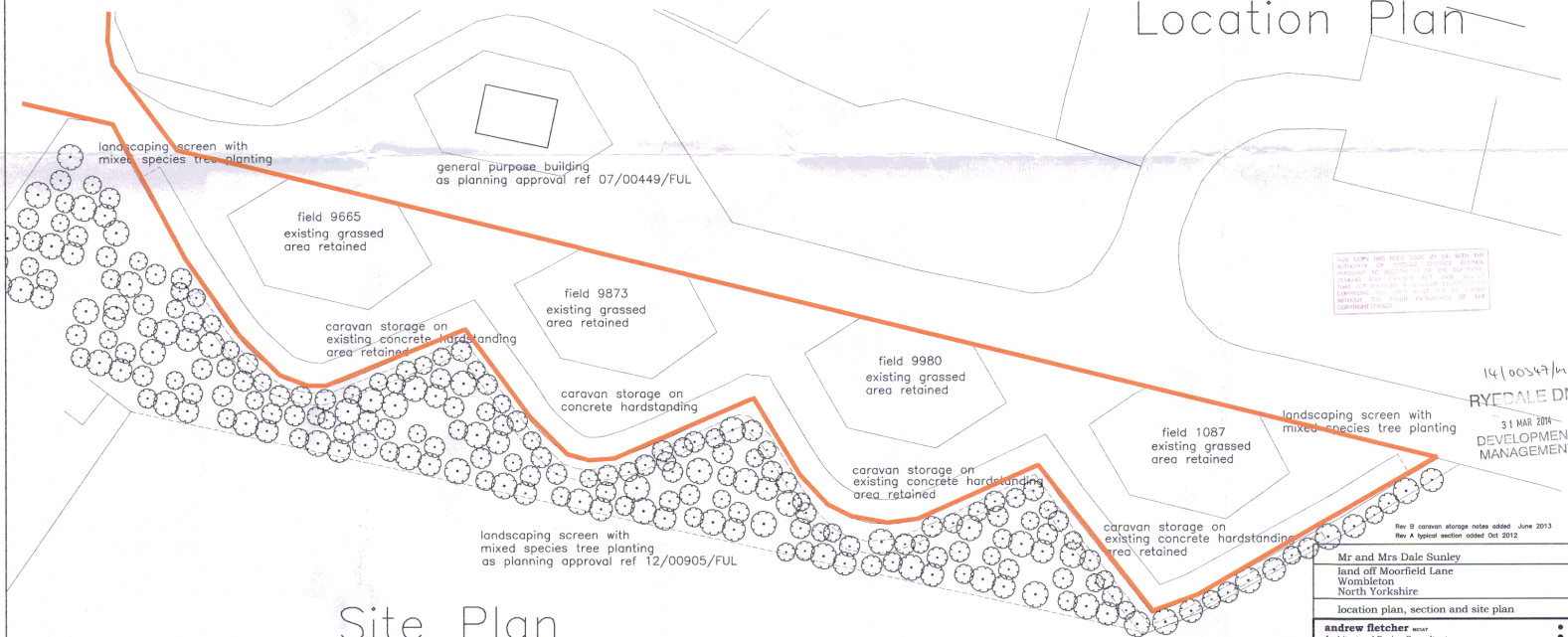


typical section



Ordnance Survey (c) Crown Copyright 2012. All rights reserved. Licence number 100020449

Location Plan



USE COPY THIS PLAN AS IS WITH THE UNDERSTANDING AND AGREEMENT OF THE DEVELOPER. THE DEVELOPER SHALL BE RESPONSIBLE FOR OBTAINING ALL NECESSARY CONSENTS AND APPROVALS FROM THE LOCAL AUTHORITY AND ANY OTHER RELEVANT BODIES. THE DEVELOPER SHALL BE RESPONSIBLE FOR OBTAINING ALL NECESSARY CONSENTS AND APPROVALS FROM THE LOCAL AUTHORITY AND ANY OTHER RELEVANT BODIES. THE DEVELOPER SHALL BE RESPONSIBLE FOR OBTAINING ALL NECESSARY CONSENTS AND APPROVALS FROM THE LOCAL AUTHORITY AND ANY OTHER RELEVANT BODIES.

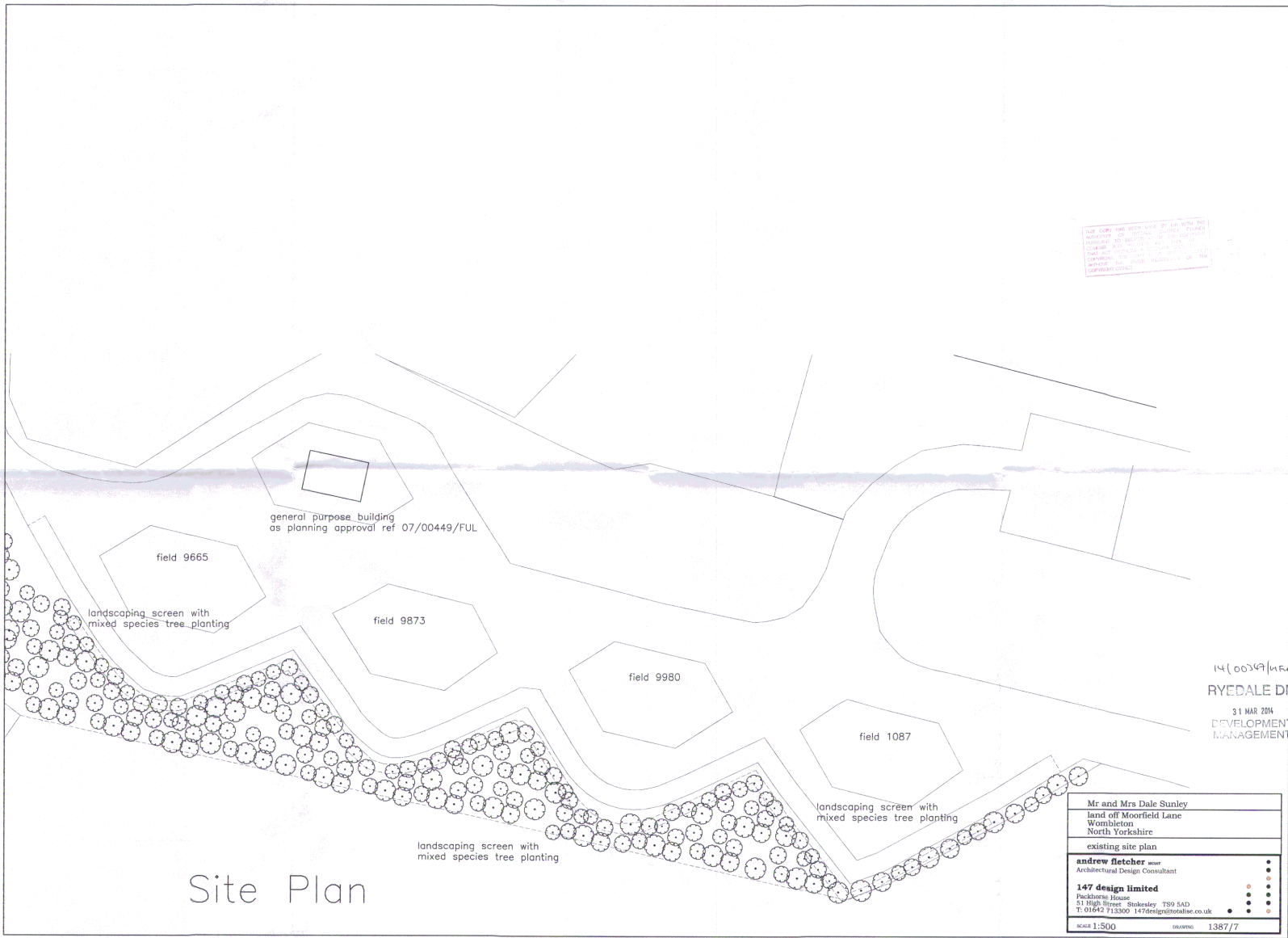
14/00547/14/14
RYDALE DM
31 MAR 2014
DEVELOPMENT MANAGEMENT

Rev B caravan storage notes added June 2013
Rev A typical section added Oct 2012

Site Plan

Mr and Mrs Dale Sunley	
land off Moorfield Lane Wombledon North Yorkshire	
location plan, section and site plan	
andrew fletcher	Architectural Design Consultant
147 design limited	Peckhorse House 51 High Street, Sickenley, YO30 5AD T: 01432 713300, 147design@btinternet.co.uk
Scale 1:500, 1:2500, 1:1000	1387/5B

THIS COPY HAS BEEN MADE BY THE OWNER FOR
REVISIONS TO THE ORIGINAL DRAWING. IT IS NOT
VALID FOR ANY OTHER PURPOSES. ANY CHANGES
MUST BE MADE TO THE ORIGINAL DRAWING BY THE
DESIGNER. THIS COPY IS VALID ONLY FOR THE
PURPOSES OF THE ORIGINAL DRAWING.



14/00349/INF
RYEDALE DM
31 MAR 2014
DEVELOPMENT
MANAGEMENT

Mr and Mrs Dale Sunley	
land off Moorfield Lane	
Wombledon	
North Yorkshire	
existing site plan	
andrew fletcher <small>sear</small>	•
Architectural Design Consultant	•
147 design limited	•
Paickhoras House	•
51 High Street, Stokesley TS9 5AD	•
T: 01642 713300 147design@totalise.co.uk	•
SCALE 1:500	DRAWING 1387/7